



REQUEST A DEMO



ZERO-TRAINING
SIMPLE



OFFLINE
ACCESS



INTEGRATED
TO FIELD SERVICE

INTEGRATED GIS FOR FIELD WORKERS

Take a step into the future with Lemur—a best-in-class mobile GIS app built from the ground up to perfectly complement field service apps.

Lemur is able to launch from your field service app, transfer data, and initiate workflows directly to your work order, providing a fast, seamless experience between field service and mapping.



Speed up construction-to-as-built
record time



Correct data in the field & improve
enterprise data quality



Reduce errors in performing and
recording work



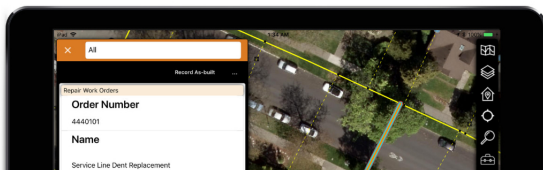

Ensure adoption & minimize
training

MOBILE GIS ACCESS DRIVES ROI

Field workers aren't GISers, but they need the information in your GIS to provide accurate, safe, and efficient service.

Lemur provides field workers "zero-training" access to your existing GIS and to geospatial workflows like redlining and as-building.

This means less time wasted in the field finding information, less backoffice support time, better data sent from the field to the enterprise, and faster, safer resolutions..



INTEGRATION WITH FIELD SERVICE

Integration with field service apps provides the best of all worlds.



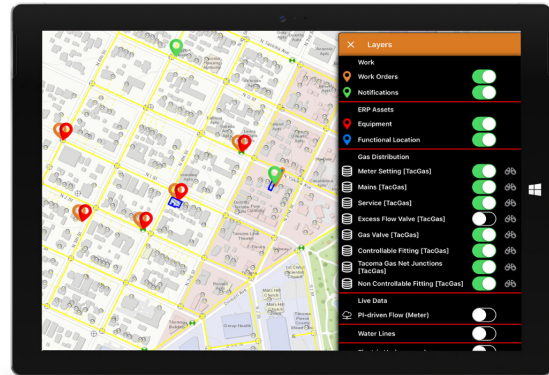
You get world-class GIS and a world-class field service app of your choosing that are both configured to fit your needs.

Integrations make navigation between these apps simple and functional and are available to most popular field service apps. Please [contact us](#) for a list.

LEMUR'S CAPABILITIES

Whether you're online or offline, experience all of these capabilities in a blazing fast map experience anywhere you work.

- Locate correct assets quickly
- Understand asset connectivity & interdependency
- Look up asset characteristics
- Record work and defect locations
- Sketch, redline, markup, and create clear as-built drawings fast



When field technicians look at the map [in Lemur], they're able to hit the right location and asset. This allows them to prevent errors in the data collection and even avoid working on the wrong asset.

Susan Bowman

Asset Management Program Manager
City of San Diego



LOW TCO

Lemur is optimized for large deployments, offline requirements, rapid implementation, and a low total cost of ownership (TCO).

This world-class GIS mobile app can save 3-5% on field service costs. For many organizations, that can quickly add up to millions. Lemur also provides additional benefits to data quality and back office processes.



SECURE


Lemur integrates your current ecosystem and ensures security:



- Central control over distribution of GIS data
- Encrypted communication
- Integrated authentication



LEMUR™ CONNECTORS FOR FIELD SERVICE APPS



For detailed information about these Connectors click the center icon in the carousel above.

- **Lemur Connector for Click Software Click Mobile** provides Esri GIS capabilities to Click Mobile users from their Work Orders and Assets. Field workers open Lemur directly to the location of the work and initiate actions in Click Mobile directly from the assets or Work Orders shown on the map.
- **Lemur Connector for Innovapptive mWorkOrder** provides Esri GIS capabilities to mWorkOrder users from their Work Orders, Operations, Notifications, Equipment, and Functional Locations. Field workers open Lemur directly to the location of the work and initiate actions in mWorkOrder directly from the assets or SAP objects shown on the map.
- **Lemur Connector for Salesforce Field Service Lightning (FSL)** provides Esri GIS capabilities to FSL Mobile users from their Work Orders. Field workers open Lemur directly to the location of the work and open Work Orders and related objects in FSL from the Lemur GIS map.
- **Lemur Connector for SAP Asset Manager** provides Esri GIS capabilities to SAP Asset Manager users from their Work Orders. Field workers open Lemur directly to the location of the work.
- **Lemur Component for SAP Work Manager** places Lemur's Esri GIS capabilities inside the SAP Work Manager app. Lemur displays Work Orders, Notifications, Operations, Equipment and Functional Locations and provides a number of pre-configured actions that open SAP Work Manager screens.

CONTACT TO LEARN MORE

Your Name (required)

Your Email (required)

Your Company

Subject

Your Message

SEND

CRITIGEN

We're a team of designers and builders putting geospatial technology to work for better results. We're committed to quality and delivering solutions that have lasting value, and we're here to make an impact.

[Data Privacy](#)

CONTACT US

Seattle

1430 Summit Avenue
Suite 100C
Seattle, WA 98122

Denver

7555 East Hampden Avenue
Suite 415
Denver, CO 80231

London

60 St. Martin's Lane
London, UK WC2N 4JS

☎ Main Number: +1 303-713-3230

☎ HR Number: +1 303-728-3315

☎ F&A Number: +1 206-486-1741

☎ UK Number: +44 0207 812 6678

☎ Denver FAX: +1 720-872-4400

✉ Email: info@critigen.com