



Dixie Fire Collaborative Community Meeting

Topics Include:

- IVCS Updates
- Roundhouse Council Rebuild
- Sierra Institute Wood Campus
- PRS - Americorp NCCC Team
- PG&E Update
- Lost Sierra Food Project
 - Community Food Systems
- Coordinator's Update
 - Community Park Concepts
 - ReCoverCA Housing Grants
 - RSF Working Groups
 - Post Office
- Community Share-Outs + Q&A

Presentations
Community ShareOuts
Q&A

May 18, 2024 [11:00-1:00]

Welcome

Marsha Roby



The Dixie Fire Long Term Recovery Group (known as the DFC -Dixie Fire Collaborative) is a collaboration of non-profit, faith based, local, state or national organizations that work together to share information and resources that can help address the needs of individuals and families affected by the Dixie Wildfire.

The stated mission of the DFC is working to fulfill the unmet needs of Dixie Fire survivors and helping to rebuild the communities of Greenville, Indian Falls, Canyon Dam, Warner Valley and surrounding areas of Plumas County. All programs shall support this mission and purpose, and all who work for or on behalf of the DFC shall understand and adhere to that purpose.



Indian Valley CSD Updates

Adam Cox



The background features a stylized mountain landscape. In the foreground, there are dark green, jagged mountain peaks and several dark green coniferous trees. Behind these, there are lighter green, layered mountain ranges. A large, bright yellow sun is positioned on the left side, partially obscured by the mountains. The sky is a gradient of blue and purple, with soft, wispy clouds. The overall style is modern and graphic.

DISTRICT UPDATE

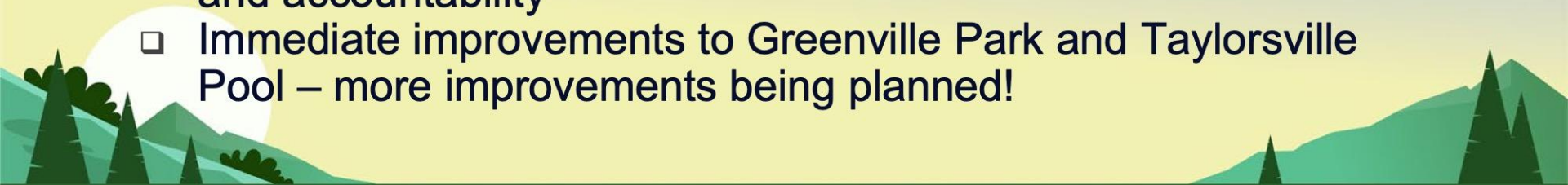
INDIAN VALLEY CSD

May 2024

IVCSD IS MOVING AHEAD!

Accomplishments since the Dixie Fire:

- ❑ Rehabbed/reconstructed lift stations at Taylorsville, Greenville wastewater ponds, and Hwy 89 including adding backup generators
- ❑ Added backup power and remote monitoring capabilities at Greenville water plant
- ❑ Secured \$3.2 million grant to begin the \$3.8 million project to replace Greenville's most troubled water lines
- ❑ Complete turnover in staff with new job titles, responsibilities, and accountability
- ❑ Immediate improvements to Greenville Park and Taylorsville Pool – more improvements being planned!



Taylorville Pool as of May 14,
2024. Repaired, cleaned, and
ready for use!



Current Projects

Greenville New Fire Station

Community Center/Town Hall

Greenville Additional Well &
Storage Tank

Housing Development

Crescent Mills New Water Plant

T'ville, Genesee, North Arm
Fire Station Improvements

Greenville Park Renovation



Sphere of Influence Annexation

G'ville Sewer Improvements

T'ville Cemetery Annexation

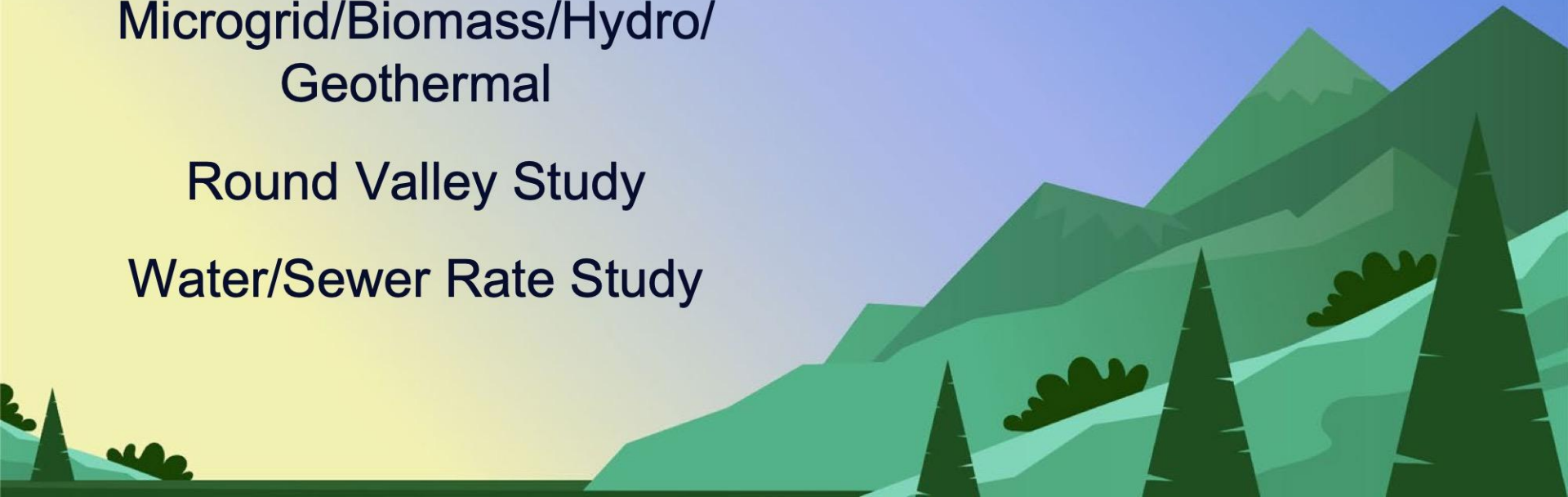
G'ville Cemetery Irrigation

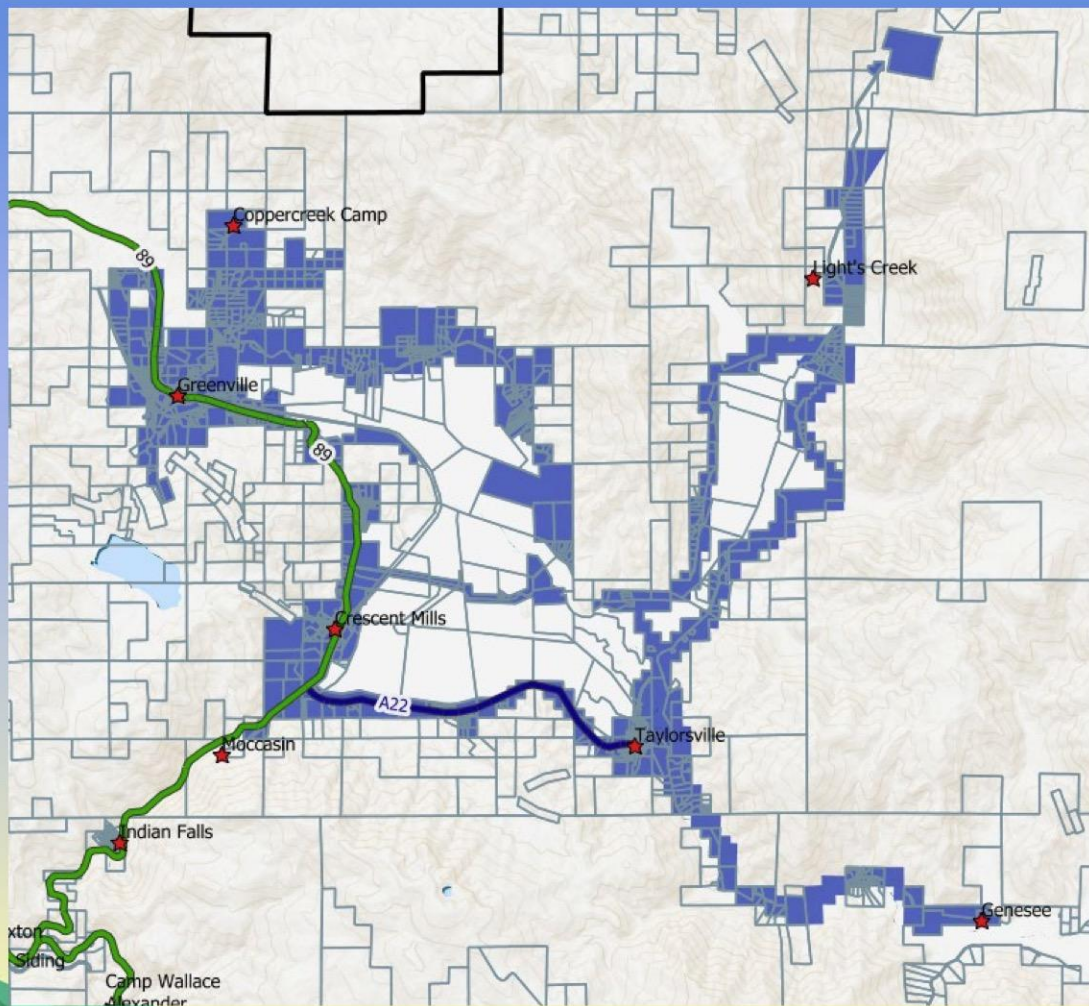
IVRPD Annexation

Microgrid/Biomass/Hydro/
Geothermal

Round Valley Study

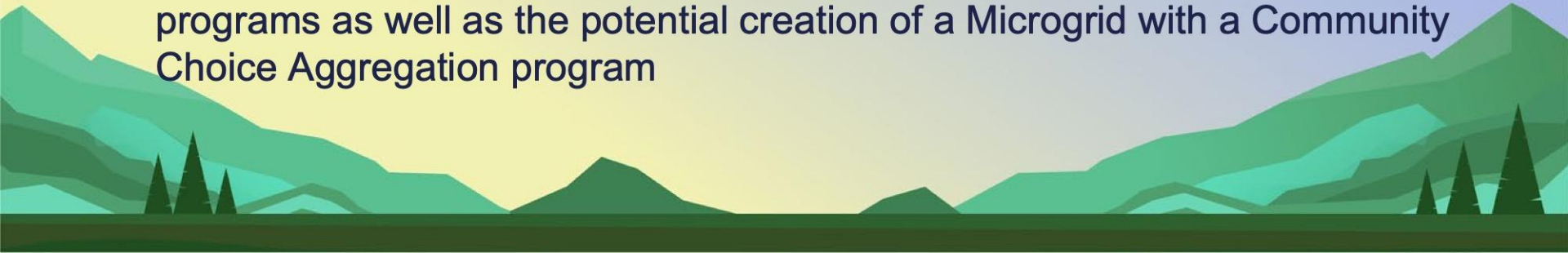
Water/Sewer Rate Study





WHAT SHAPE IS THE DISTRICT IN?

- ☐ Finances were stabilized by \$7 million appropriation from legislature – interest revenue is supporting majority of District operations
- ☐ \$340,000 recently received to provide relief to past due accounts
- ☐ PG&E mediation has begun – District estimates \$16 million in losses from the fire
- ☐ Building capacity in our staff – training water/wastewater operators; hired financial controller
- ☐ Creating positions for recreation that will be funded by IVRPD
- ☐ Looking into possibility of new revenue streams from both new recreation programs as well as the potential creation of a Microgrid with a Community Choice Aggregation program





Sierra Institute





- Crescent Mills Wood Utilization Campus
- Roundhouse Opening Celebration



Roundhouse Council
Grand Opening
Ribbon Cutting / Big
Time
June 20, 2024 1pm
Greenville

Americorp NCCC Team Project Intro

PRS – Dan Litchfield



PG&E Updates

Kacie Holland



Dixie Fire Collaborative

PG&E Update

May 2024



Together, Building
a Better California

Greenville

Power line undergrounding will continue throughout the town of Greenville with most work in the areas of:

Hot Springs Road, Hideaway Road, Forgay Avenue and Alta Camp Road.

This work is taking place from mid-April through the end of October.



Highway 89

Power line undergrounding near Canyon Dam and the Wolf Creek Overcrossing. Work will occur May 20th thru May 24th.

From Canyon Dam to the U.S. Forest Service Greenville Campground paving rehabilitation work will take place from May 30th thru June 19th.

From the Moccasin area to Indian Falls paving rehabilitation work will take place from June 24th thru July 2nd.



Highway 70

Power line undergrounding from Paxton to the Greenville Wye. Work for this project will begin in June and continue through late October.

From Virgilia to Grays Flat. Work for this project will begin mid-May and continue through late October.

From Elephant Butte Tunnel working towards Caribou Road. Work began in December of 2022 with breaks during winter and will continue through late October.



Restore PG&E Services

yourprojects-pge.com

1-800-743-7782



Resources

Rebuild Number: 1-800-254-5810

Email: rebuild@pge.com



Together, Building
a Better California

Thank You

**Kacie Holland
Senior Outreach Specialist**

(530) 215-6356

Kacie.Holland@pge.com



Lost Sierra Food Project

Emma Talamantes



Strengthening our Community Food System

Lost Sierra Food Project



Lost Sierra Food Project

Our objectives:

1. Increase local food production and ensure food access for our region
2. Provide ecological farming and wellness education opportunities
3. Develop experiential and skill-based workforce training
4. Develop and advocate for a regional sustainable food system



Community Food System

The USDA defines a community food system as one where food production, processing, distribution, and consumption are **geographically integrated (local)** and **benefit the environment, economy, and social and nutritional health of a particular community** (USDA 2023).



Painting by Emma Talamantes

Building a Community Food System

1. Build a sufficient network of farmers that a) feed our communities and b) sustain the health of our ecosystem for future generations
2. Ensure that farming is a viable career choice
3. Provide accessible regenerative farming and food preparation education
4. Increase availability and access to nutritious locally produced food
5. Develop a coordinated emergency food plan among producers in the event of wildfires or other natural disasters



Print by Amy Napoleon

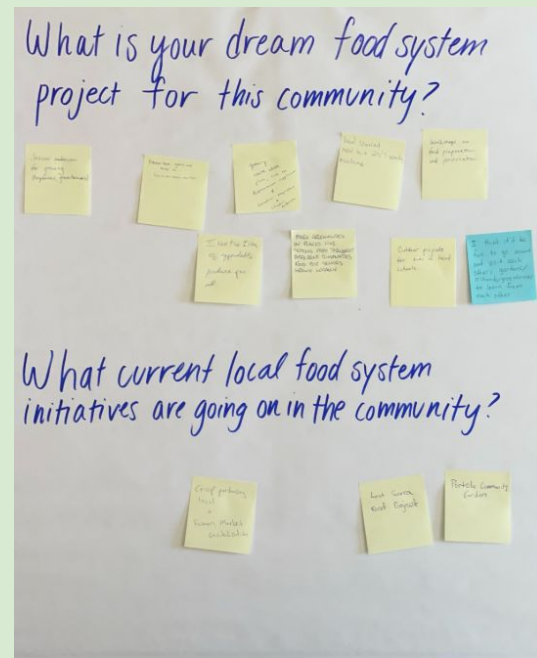
Cultivate Project

Fall of 2023 we paid 4 local artists to produce art inspired by regenerative farming and food access funded in part by the Upstate California Creative Corps program

Now we are touring throughout county to start conversations about community food projects

Our goal for the project is to:

1. Showcase the importance of community spaces that center food and farming in our mountain communities
2. Raise awareness about Lost Sierra Food Project
3. Inspire more grassroots efforts toward equitable food and land access in Plumas County



Interactive survey done in
Blairdsen/Graeagle

We need your input!

- 2024-25: Planning phase and securing funds for projects in Plumas County
- Collecting data to guide our next steps + funding proposals
- Interactive community survey



Naturally dyed fanny packs by
Rebecca Glaspy

Contact us

Email: **info@lostsierrafoodproject.org**

Website: **www.lostsierrafoodproject.org**



Lamp by Presley Alexander

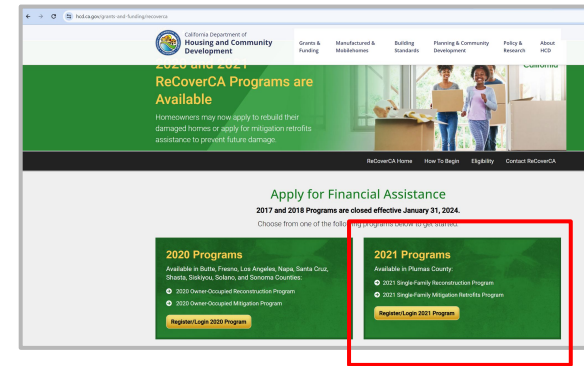
Coordinator's Update

Patrick Joseph



Long-term Coordinator Update:

- ReCoverCA
 - <https://www.hcd.ca.gov/grants-and-funding/recoverca>
 -
- Recovery Support Function (RSF) Working Groups
 - Monthly Meeting
 - Project implementation
 - <https://www.plumascounty.us/2964/2021-PLUMAS-COUNTY-WILDFIRES-DIXIE-FIRE->



- Post Office
- Park Concepts
 - May
 - Feedback through August

27 Potential Projects			Priority	Recovery Support Function
<p>Plumas County 2021 Wildfires Long-Term Recovery Plan COMMUNITY PRIORITIES FOR POTENTIAL WILDFIRE RECOVERY PROJECTS</p> <p>Economic (ECON) Health & Social Services (HSS) Housing & Commercial Buildings (HCB) Infrastructure (INFRA) Natural & Cultural Resources (NCR)</p>	27 Potential Projects			
	Greenville Safety Center [Sheriff's Substation, IVCSO Fire, and PDR Ambulance]	High	HSS	
	Greenville Rancheria Medical and Dental Clinic	High	HSS	
	Greenville Community Resource Center (CRC) [Greenville Library, Greenville Town Hall, General Business & Marketplace Cooperative, Maker Space & Sales Venue, Community Kitchen & Food Processing]	High	HSS	
	Greenville Indian Valley - Utility Infrastructure Master Plan [Broadband Improvements, Microgrids/Electrical, Electric Vehicle (EV) Charging Stations, Greenville Country District Irrigation System & Secondary Fire Flow Protection for Greenville]	High	INFRA	
	Countywide Broadband and Electrical Power Capacity and Resiliency [Broadband Improvements, Microgrids/Electrical, Electric Vehicle (EV) Charging Stations]	High	INFRA	
	Tribal Integration & Needs	High	NCR	
	Community Development Block Grant - Disaster Recovery (CDBG-DR) Programs [SDM in Single Family Reconstruction & Owner Occupied Reconstruction Program and B. Rental Reconstruction and SDM in Single Family Mitigation Set-Aside A. Owner Occupied Home Hardening/Defensible Space and B. Rental Home Hardening/Defensible Space]	High	HCB	
	Residential Workforce Housing [Missing-Middle Housing]	High	HCB	
	Construction Trades Workforce Training Program	High	HCB	
	Relic Restoration & Expansion	Medium	HSS	
	Fire and Needs	Medium	INFRA	
	Fiber Growing Media Feasibility Study	Medium	NCR	
	[Assessment of Post Fire Wildlife Movement, Post Fire Rehabilitation Coordinator, and Plumas County (ERT)]	Medium	NCR	
	[Countywide Residential Codes and Standards, Greenville Charismatic Design Guidelines, Use Development Market Analysis, Housing and Needs Assessment (Countywide)]	Medium	HCB	
	Center [Commercial - Residential (RE) Building]	Medium	HCB	
	Partnerships with Like-Minded Organizations [Rural Communities Assistance Corporation, Development Initiative, Plumas Sierra-Lassen]	Medium	ECON	
	Water Home Plant	Medium	ECON	
	Fire Center	Low	HSS	
	Wild Creek Trail System Enhancements [Hillside (H)]	Low	NCR	
	Wild Site Restoration [Greenville City Hall Memorial (H)]	Low	NCR	
	Wild Recreation	Low	HCB	
	Wildlands	Low	ECON	
	Wild Meat Processing System	Low	ECON	
	Wilderness Places in Economic Drivers [Chester "The Spot" in Greenville, Quarry Visitor Center, ...]	Low	ECON	





PLAZA EVENT SPACE



PLAY AREA



OUTDOOR GAMES



PLAY MOUND



GAGA BALL



PICNIC SHELTER



PUMP TRACK



HALF BASKETBALL COURT



ALTERNATE OUTDOOR FITNESS STATIONS



BIRD HOUSES



BRIDGE OVER DRAINAGE

NOTE:
THIS PLAN IS A FEASIBILITY STUDY.
ILLUSTRATING WOLF CREEK PARKS CAPACITY
TO ACCOMMODATE CERTAIN OUTDOOR SPACE
ELEMENTS AND RECREATIONAL EXPERIENCES
THIS SHOULD NOT BE INTERPRETED AS A "SITE
DESIGN" OR A CONSTRUCTION DOCUMENT.



March 27, 2024



OPTION B



NOTE:
THIS PLAN IS A FEASIBILITY STUDY,
ILLUSTRATING WOLF CREEK PARK'S CAPACITY
TO ACCOMMODATE CERTAIN OUTDOOR SPACE
ELEMENTS AND RECREATIONAL EXPERIENCES.
THIS SHOULD NOT BE INTERPRETED AS A "SITE
DESIGN" OR A CONSTRUCTION DOCUMENT.



WOLF CREEK COMMUNITY PARK DESIGN ALTERNATIVES

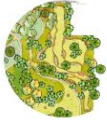
Park preferences: The following are major areas of difference between Concepts A & B. Place stickers next to the elements you prefer. Some elements, such as bathrooms, picnic tables, and signage are the same in both.

Bike Skills Features

Option A Asphalt Pump Track



Option B Natural Surface Bike Skills Trail



Event Space / Entry


Option A Concrete plaza event space



Entry plaza



Option B Open lawn event space



Gateway entry



Playgrounds

Option A Traditional Play Structure and Outdoor Games



Option B Nature Play Structures



Other Elements

Gaga Ball Pit



Half Basketball Court



Full Multi-Sport Court



Fitness Stations



Outdoor Classroom



Bird/Bat Boxes





[Home](#)

[Steering Committee](#)

[Grant Information](#)

[Meeting Slides & Recordings](#)

[Plans, Reports and Resources](#)

[ReCoverCA Housing Grant Info](#)

[News & Media](#)

[About Us](#)

[Contact](#)

See more local events below!

Indian Valley Community Calendar

If you would like to add a community event, please contact us!

Contact Us!

Indian Valley Community Calendar

Today

◀

▶

May 2024

Print

Week

Month

Agenda

Sun	Mon	Tue	Wed	Thu	Fri	Sat
28	29	30	May 1	2	3	4
		6pm Circle of Light Gat	5pm IV Riding and Rop 6pm Rotary Club Meeti	5:30pm Stitch and Sip		11am Crescent Mills Sa
5	6	7	8	9	10	11
4:30pm Community Suj 4:30pm Cy Hall Museun 6pm Chamber of Comn	4pm Thrift Store Meeti			5:30pm Stitch and Sip		9am Crescent County C 9am Greenville Little Lr 10am Antiques and Col
12	13	14	15	16	17	18
5:30pm Wolf Creek 4H	4pm American Legion - 6pm Circle of Light Gat	6pm Rotary Club Meeti	5:30pm Stitch and Sip	Indian Valley - Wide Yard Sale		
						8am Indian Valley Musi 11am DFC Community
19	20	21	22	23	24	25
7pm Indian Valley 4H N				5:30pm Stitch and Sip		
26	27	28	29	30	31	Jun 1
5:30pm Indian Valley M	4pm Thrift Store Meeti 6pm Circle of Light Gat			5:30pm Stitch and Sip		11am Crescent Mills Sa





ShareOuts





Q&A





If You Would Like To Present at a
DFC Community Meeting,
Please email Taylor at:

tech.dixiefirecollaborative@gmail.com

Thank You!

Taylor Rogers