

discover



H E N D R I C K S C O U N T Y



discover
what we have to offer!



Tox-Away Days for 2014

April 12th
Brownsburg High School

May 17th
4-H Fairgrounds, Danville

July 26th
Hickory Elementary, Avon

September 20th
4-H Fairgrounds, Danville

October 28th
Plainfield Middle School

858-6070
HendricksSolidWaste.com



Staff

Publisher

Harold Allen | harold.allen@flyergroup.com

Editor

Kathy Linton | kathy.linton@flyergroup.com

Production

Terry Ballard, Director | terry.ballard@flyergroup.com

Editorial

Lauren Boucher | lauren.boucher@flyergroup.com
Brent Glasgow | brent.glasgow@flyergroup.com
Brenda Holmes | brenda.holmes@flyergroup.com
Steven Penn | steven.penn@flyergroup.com
Devan Strebing | devan.strebing@flyergroup.com
Jake Thompson | jake.thompson@flyergroup.com

Circulation

Steven Stremming | steven.stremming@flyergroup.com

Administration

Cathy Wilson, Bus. Manager | cathy.wilson@flyergroup.com
Lyla Turner | lyla.turner@flyergroup.com

Advertising

David Johnson, Director | david.johnson@flyergroup.com
Mike Arnould | mike.arnould@flyergroup.com
Joyce Ford | joyce.ford@flyergroup.com
Ashley Gauger | ashley.gauger@flyergroup.com
Andy Hall | andy.hall@flyergroup.com
Melissa Stephens | melissa.stephens@flyergroup.com

Contact Us

Phone: 317. 272. 5800 | Fax: 317. 272. 5887
www.flyergroup.com

Location

8109 Kingston St, Ste 500
Avon, IN 46123



Welcome to Hendricks County

**Our community,
our values, our home.**

Welcome to Hendricks County in the heart of West Central Indiana with convenient access to downtown Indianapolis.

Hendricks County is rich in tradition and the growth that the county continues to experience brings promises of a bright future for westside suburbanites for many years to come.

Named for former Indiana Gov. William Hendricks, the county was organized by an act of the state legislature on Dec. 20, 1823.

Danville became the county seat in the summer of 1824 when officials drove the first stake into the land that would become the Hendricks County Courthouse. That courthouse was built from hickory logs at a cost of roughly \$150.

Throughout its history, the county has evolved into a major artery for travel to and from downtown Indianapolis, beginning with construction of the National Road (now known as U.S. 40) and Rockville Road (now U.S. 36) and continuing with the construction of major interstates I-70, I-74, and I-465.

Residents in Hendricks County have made it a priority not only to better themselves, but to also give back to their community. No where is this more visible than at the Hendricks County Community Foundation which structures itself as an ambassador for ensuring that donors are made aware of efficient and tax-effective ways to maximize the impact of charitable giving. The HCCF administers hundreds of individual funds ranging in size from \$5,000 to \$250,000.


Leadership Hendricks County is yet another example of how residents have taken it upon themselves to pursue a higher calling.

Since 1993, the organization has given citizens the background and inside information they need to take on leadership roles within the Hendricks County community.

Each year a select class of participants is chosen and commissioned to learn more about themselves, their neighbors, their leadership styles, and the needs and challenges that must be met to preserve the spirit of Hendricks County.

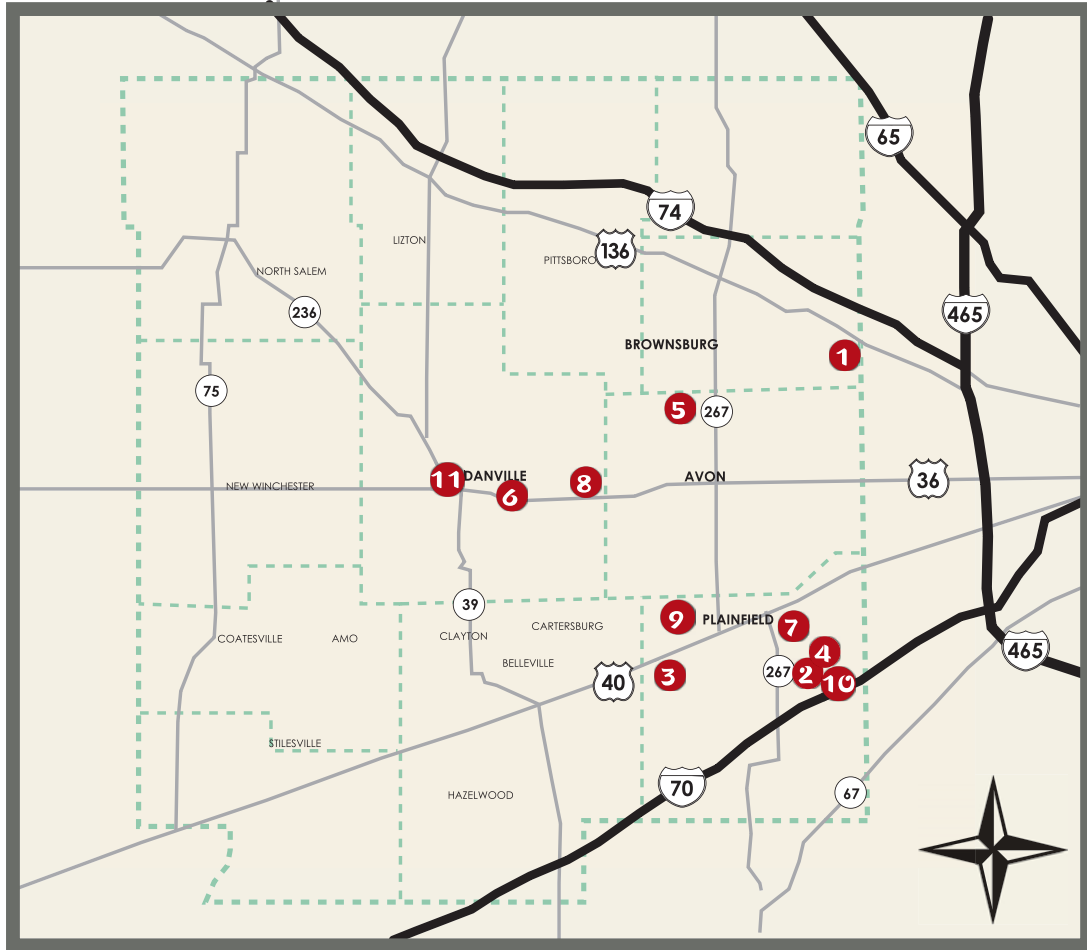
Whether it is supporting Hendricks County United Way, Kingsway Christian Care Center, a local Chamber of Commerce, or one of the many service clubs in the county, there is no doubt that civic pride is alive and well among county residents.





Hendricks County

at a glance



Top Spots

Attractions ↗↘

1. Lucas Oil Raceway
www.lucasoilraceway.com
2. Chateau Thomas Winery
www.chateauthomas.com
3. Gilley's Antique Mall
www.gilleysantiquemall.com
4. The Palms | Five Star Catering at The Palms
www.fivestarc.com/thepalms
5. Avon Gardens
www.avongradens.com
6. Mayberry Cafe
7. Metropolis
www.shopmetropolis.com
8. Hendricks County 4-H Fairgrounds
www.4hcomplex.com

9. Splash Island
www.townofplainfield.com/si

Information Centers ?

10. Hendricks County Info Center
www.co.hendricks.in.us
11. Hendricks County Convention & Visitors Bureau
www.tourhendrickscounty.com

Zip Codes

- | | |
|---------------------|---------------------|
| Amo - 46103 | Lizton - 46149 |
| Avon - 46123 | North Salem - 46165 |
| Brownsburg - 46112 | Pittsboro - 46167 |
| Clayton - 46118 | Plainfield - 46168 |
| Coatesville - 46121 | Stilesville - 46180 |
| Danville - 46122 | |

Stats Hendricks County

	Hendricks County	Indiana
Population, 2012 estimate	150,434	6,516,922
Population, 2010 (April 1) estimates base	145,448	6,483,800
Population, percent change, April 1, 2010 to July 1, 2012	3.4%	0.50%
Population, 2010	145,448	6,483,802
Persons under 18 years, percent, 2011	26.90%	24.50%
Persons 65 years and over, percent, 2011	11.00%	13.20%
Female persons, percent, 2011	50.10%	50.80%
White persons, percent, 2011	90.70%	86.80%
Black persons, percent, 2011	5.30%	9.40%
American Indian and Alaska Native persons, percent, 2011	0.30%	0.40%
Asian persons, percent, 2011	2.20%	1.70%
Native Hawaiian and Other Pacific Islander persons, percent, 2011	0.10%	0.10%
Persons reporting two or more races, percent, 2011	1.40%	1.70%
Persons of Hispanic or Latino Origin, percent, 2011	3.10%	6.20%
White persons not Hispanic, percent, 2011	88.00%	81.30%
Living in same house 1 year & over, 2006-2010	86.80%	83.90%
Foreign born persons, percent, 2006-2010	3.50%	4.40%
Language other than English spoken at home, pct age 5+, 2006-2010	5.50%	7.80%
High school graduates, percent of persons age 25+, 2006-2010	93.40%	86.20%
Bachelor's degree or higher, pct of persons age 25+, 2006-2010	31.20%	22.40%
Veterans, 2006-2010	10,941	489,150
Mean travel time to work (minutes), workers age 16+, 2006-2010	25.9	22.8
Housing units, 2011	55,454	2,800,614
Homeownership rate, 2006-2010	82.40%	71.50%
Housing units in multi-unit structures, percent, 2006-2010	11.80%	18.60%
Median value of owner-occupied housing units, 2006-2010	\$161,100	\$123,000
Households, 2006-2010	50,936	2,465,402
Persons per household, 2006-2010	2.69	2.53
Per capita money income in past 12 months (2010 dollars) 2006-2010	\$28,880	\$24,058
Median household income 2006-2010	\$67,180	\$47,697
Persons below poverty level, percent, 2006-2010	5.70%	13.50%
Geography QuickFacts		
Land area in square miles, 2010	406.91	35,826.11
Persons per square mile, 2010	357.4	181

Source: U.S. Census Bureau





Fairgrounds

Hendricks County

The Hendricks County 4-H Fairgrounds and Conference Complex

Hendricks County's a unique combination of urban and rural communities, drawing people from all walks of life. A traditional gathering spot for all, however, is the annual Hendricks County 4-H Fair.

The Hendricks County 4-H Fairgrounds and Conference Complex is situated on 110 acres of land in Danville, the county seat. The fairgrounds received a complete makeover and reopened in 2006, boasting a state-of-the-art campus that is envied throughout the state.

The facility hosts a variety of events ... from family reunions to livestock shows, wedding receptions to concerts, community meetings to trade shows.

The cornerstone of the complex is a 33,000 square foot conference center that includes a multi-purpose auditorium, commercial kitchen, and meeting rooms, in addition to office space.

For more information on the fairgrounds or conference complex, call 718-6154 or visit the website at www.4hcomplex.org. The office is open from 8 a.m. to 4 p.m. Monday through Friday.

As the county seat, Danville is also home to both the Hendricks County Courthouse and the Hendricks County Government Center.

The courthouse has the county's child support division, clerk's office, Circuit Court, Superior Courts 1 through 5, probation department, and prosecutor's office.

The government center houses the county assessor's office, auditor's office, clean water department, computer center, county administrator, county commissioners' and county council's meeting room, emergency management agency, engineering department, health department, human resources department, planning and building department, recorder's office, surveyor's office, treasurer's office, veterans' service office, and voter registration office.

Danville is also home to the Hendricks County Sheriff's Department, Hendricks County Jail, county animal control office and animal shelter, highway department, senior center, and soil and water conservation district.

The Hendricks County Convention and Visitors Bureau also has offices in Danville at 8 W. Main St. The HCCVB is a countywide service that works to increase tourism and promote all that the county has to offer. For more information on the HCCVB, call 718-8750 or visit the website at www.tourhendrickscounty.com.

For updated information on anything in the county, residents and visitors alike turn to the Hendricks County Flyer, the only community newspaper covering the entire county. The paper also publishes The HC, a magazine about life in Hendricks County; Business EDGE, a magazine about business in the county and BE, a magazine covering healthy living in Hendricks County; and a host of other specialty products.

The Flyer offices are at 8109 Kingston St., Ste. 500, Avon. The newspaper publishes on Wednesdays and Saturdays, and has a website, www.flyergroup.com, that is updated daily.



Government Offices

Circuit Court

Courthouse No. 102
Danville
745-9271

Superior Court I

Courthouse No. 106
Danville
745-9305

Superior Court II

Courthouse No. 107
Danville
745-9244

Superior Court III

Courthouse No. 108
Danville
745-9393

Superior Court IV

Courthouse No. 109
Danville
718-6162

Superior Court V

Courthouse No. 111
Danville
718-6169

Prosecuting Attorney

Courthouse No. 105
Danville
745-9283

County Clerk

P.O. Box 599
Courthouse No. 104
Danville
745-9231

County Auditor

Govt. Center No. 202
Danville
745-9300

County Recorder

Govt. Center No. 213
Danville
745-9224

County Treasurer

Govt. Center No. 215
Danville
745-9220

County Sheriff

925 E Main St.
Danville
745-6269

County Coroner

402 E. Main St.
Brownsburg
605-3270

County Surveyor

Govt. Center - #214
Danville
745-9237

County Assessor

Govt. Center No. 201
Danville
745-9207

Commissioner District I

Center, Clay, Eel River, Franklin,
Marion, Middle, Liberty and
Union Govt. Center No. 204
Danville
745-9221

Commissioner District II

Brown, Lincoln, Washington
(North) Govt. Center No. 204
Danville
745-9221

Commissioner District III

Guilford and Washington (South)
Govt. Center No. 204
Danville
745-9221

Council District I

Liberty, Washington
Govt. Center No. 202
Danville
745-9300

Council District II

Brown, Lincoln
Govt. Center No. 202
Danville
745-9300

Council District III

Guilford Govt. Center No. 202
Danville
745-9300

Council District IV

Clay Center, Eel River, Franklin,
Marion, Middle, Union Govt.
Center No. 202
Danville
745-9300

Council At-Large

Govt. Center No. 202
Danville
745-9300

For all Government Offices, visit: www.co.hendricks.in.us





Northern Hendricks County

North Salem, Lizton, Pittsboro, Brownsburg

Comprising the northern portion of Hendricks County are the towns of North Salem, Lizton, Pittsboro, and Brownsburg.

North Salem, located at Hendricks County's most northwestern point, is a quaint town with a population of about 637 residents scattered among 230 households and 160 families, and is home to the Old Fashion Days each Labor Day weekend.

Its neighbor to the east, Lizton ("The Only Lizton in the World"), accounts for a shade over 400 residents scattered among 161 households and 100 families.

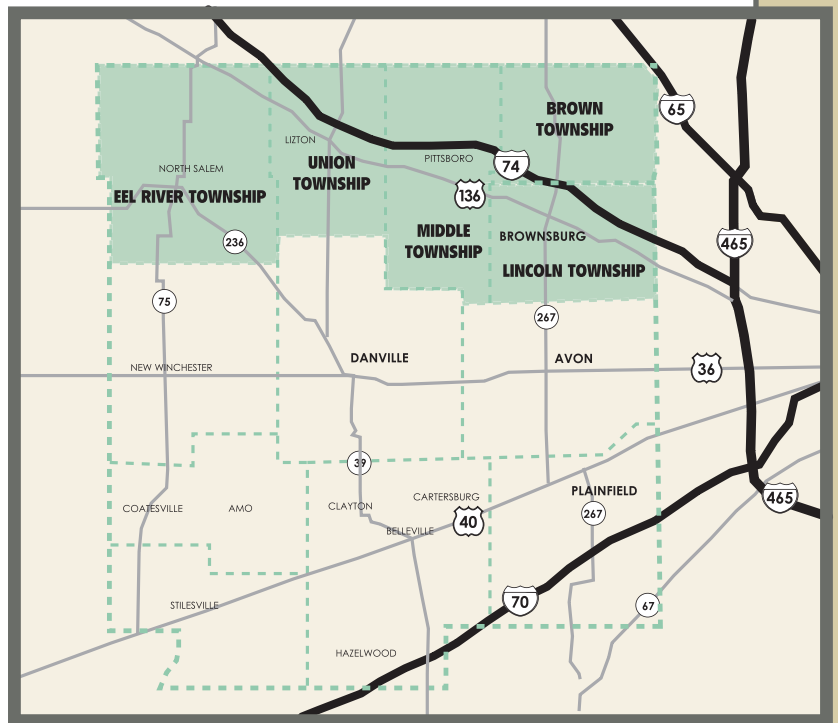
Both North Salem and Lizton join the town of Pittsboro are members of the Northwest Hendricks School Corporation.

Pittsboro has risen in notoriety as the hometown of NASCAR superstar Jeff Gordon and Olympic gold medal gymnast Bridget Sloan. Roughly 2,500 individuals reside in the town that was founded in 1834 by John B. Hadley. The town's name was originally spelled Pittsborough, but its spelling was later changed. Pittsboro was incorporated in 1906.

Northern Hendricks County's largest town, Brownsburg, plays host to upwards of 20,000 residents. Over the years, several celebrities of note have called Brownsburg home. Former racecar drivers Aldo and John Andretti, and Gordon Hayward of the Utah Jazz are among them. Lance Lynn of the 2012 world champion St. Louis Cardinals was a graduate of Brownsburg H.S.

Brownsburg features several popular recreation spots. West Chase and White Lick are two of several area golf courses. Those who enjoy a day at the park have Arbuckle Acres and Williams Park to choose from. Arbuckle Acres is the town's oldest community park with eight shelter houses and two playground areas. Williams is a newer park and boasts a three-tiered gazebo, a community-built playground and mountain biking trails.

Brownsburg is also well known for its Little League successes, the famed Lucas Oil Raceway, and its burgeoning motorsports community.



Northern Hendricks County

Parks

Arbuckle Acres

The oldest park in Brownsburg has eight shelter houses and two playground areas. Arbuckle Acres is the home to many events throughout the year including the town's annual Easter egg hunt, a car show, and the Festival of the Arts. It is on State Road 267, immediately north of the railroad tracks in Brownsburg.

McCloud Park

McCloud Nature Park sits on 235 acres along Big Walnut Creek — 128 acres on the south side of Big Walnut and 105 on the other — in Eel River Township in the northwestern portion of the county. Complete with a nature center and trails, the park is home to a 1930s shelter house, the foundation to the cabin of the original settler, and a wagon train cemetery that dates back to the 1800s. The nature center is complete with bird windows that measure three-stories, and a greenhouse sits to the back of the building.

Scamahorn Park

Scamahorn Park includes a Memorial Hall and a Scout building that are available to rent. There is a shelter house and playground equipment. The large shelter house also has an attached kitchen that can be rented for special events. The park also includes a walking trail, soccer fields, softball diamonds, a full basketball court, and public restrooms.

Williams Park

The newest addition to the family of Brownsburg Parks is the 77-acre Williams Park. It is Brownsburg's largest park, just off of Locust Lane on the west side of town. Along with a three-tiered gazebo, the park is home to Brownsburg Blast-Off, a unique playground that local children helped design and community volunteers helped to build.

Golf Courses

Pittsboro Golf Course

Box 90-A, Pittsboro
892-3335

9 holes • Par 35 • 2,905 yards • Rating 68.4

Amenities: Driving range, practice green.

Directions: One mile west of Pittsboro on SR 136

Quail Creek Golf Course

7591 Quail Creek Trace, Pittsboro
www.quailcreekgc.com
892-2582

18 holes • Par 72 • 6,329 yards

Amenities: Driving range, three practice greens.

Directions: Take SR 136 to stoplight in Pittsboro and turn north. At the end of the road turn east and turn into Quail Creek Development, which leads into the course.

Tomahawk Hills Golf Course

10291 N SR 75, Jamestown
(765) 676-6022

9 holes • Par 36 • 3,077 yards

Amenities: Driving range, training facilities, practice putting green, pro shop.

Directions: From downtown Jamestown, take SR 75 south, drive 1/2 mile to course.

West Chase at Hollow Hills Golf Course

4 Holloway Blvd, Brownsburg
www.westchasegolf.com
892-7888

18 holes • Par 71 • 6,700 yards

Amenities: Driving range, practice green.

White Lick Golf Course

4 White Lick Ln, Brownsburg
852-2931

9 holes • Par 34 • 2,622 yards

Directions: Take I-74 west to Brownsburg exit, turn north on SR 267, go 5 1/2 miles, course is on the left. From I-65 take Brownsburg exit, four miles south on SR 267, course on the right

Schools

Bethesda Christian School

858-2820
7950 N CR 650 E, Brownsburg
www.bcbrownsburg.com

St. Malachy Parish School

852-2242
330 Green St, Brownsburg
www.saintmalachyschool.org

Brownsburg Community School Corporation

852-5726

www.brownsburg.k12.in.us

- Brownsburg High School 852-2258
- Harris Academy 852-1010
- Brownsburg West Middle School 852-3143
- Brownsburg East Middle School 852-2386
- Brown Elementary School 852-1498
- Cardinal Elementary School 852-1036
- Delaware Trail Elementary School 852-1062
- Eagle Elementary School 852-1050
- White Lick Elementary School 852-3126
- Challenger Learning Center 852-1008
- Brownsburg Senior Academy 852-1058
- Reagan Elementary 852-1060

North West Hendricks Schools

994-4100

www.hendricks.k12.in.us

- Tri-West High School 994-4000
- Tri-West Middle School 994-4200
- North Salem Elementary School 994-3000
- Pittsboro Elementary School 994-2000
- Pittsboro Primary School 994-2100

Chamber

The Brownsburg Chamber of Commerce provides a number of services to member businesses.

Hours: Monday - Friday 10am to 2pm

P.O. Box 82

852-7885

Chamber@brownsburg.com

Library

Brownsburg Public Library

450 S Jefferson St
www.brownsburg.lib.in.us
852-3167



Northern Hendricks County

Post Offices

Brownsburg

411 Northfield Dr | 852-3943

Lizton

407 N Church St | 994-5900

North Salem

14 W Pearl St | 765-676-6749

Pittsboro

29 W Main St | 892-4664

Bureau of Motor Vehicles

Brownsburg

860 E Main St
852-2178

Churches

Apostolic Bible Church
621 S Locust Lane, Brownsburg
pentacostalsofbrownsburg.org
852-2418

Bethesda Baptist Church
7950 N CR 650 E, Brownsburg
ebethesda.org
852-3101

Brownsburg Baptist Church
3331 N CR 900 E, Brownsburg
brownsburgbaptistchurch.org
852-4807

Brownsburg Church of Christ
3300 Hornaday Rd, Brownsburg
bburgchurchofchrist.org
852-4645

Brownsburg Church of the Nazarene
523 Locust Lane, Brownsburg
brownsburgnazarene.com
852-8013

Brownsburg Congregation
6625 E US Hwy 136, Brownsburg
852-7627

Calvary United Methodist Church
575 W Northfield Dr, Brownsburg
calvaryunited.org
852-2541

Christ Lutheran
701 E Tilden Dr, Brownsburg
churchlutheran-indy.org
852-3343

Connection Pointe Christian Church
1800 N Green St, Brownsburg
connectionpointechurch.org
852-2221

Corinth Church
6590 E CR 1000 N, Brownsburg
corinthbrownsburg.org
892-4876

Cornerstone Christian Church
8930 N St Rd 267, Brownsburg
cornerstonerock.org
852-2411

Covenant Grace Fellowship
7063 N St Rd 75, North Salem
765-676-5006

Emmanuel Baptist Church
8350 St Rd 236, North Salem
ebcnorthsalem.org
765-676-5049

First Baptist Church – Lizton
309 W Main St, Lizton
994-5522

Hope Community Church
3350 N St Rd 267, Brownsburg
viisthope.org
852-2616

Journey Church
6690 E US Hwy 136, Brownsburg
4journey.com
852-4630

Lighthouse Christian Fellowship
7065 E CR 400 N, Brownsburg
brownsburglighthouse.com
852-8054

Lizton Christian
202 Church St, Lizton
994-5452

Lizton United Methodist Church
120 Brumfield St, Lizton
994-5363

Living Hope Fellowship
321 S Jefferson St, Brownsburg
852-8715

Messiah Lutheran
801 S Green St, Brownsburg
messiahelca.com
852-2988

New Day Church
326 N Green St, Brownsburg
mynewdaychurch.com
286-3323

North Salem Christian Church
6 N California St, North Salem
795-676-6969

Pittsboro Baptist Church
201 S Maple St, Pittsboro
pittsborobaptist.com
892-4117

Pittsboro Christian Church (DOC)
216 N Maple St, Pittsboro
pittsborochristian.org
892-3245

Pittsboro United Methodist Church
227 E Main St, Pittsboro
pittsboroumc.org
892-4784

St Malachy Catholic Church
9833 E CR 750 N, Brownsburg
saintmalachyparish.org
852-3195

Trinity Presbyterian Church
204 E Main St, Brownsburg
trinitybrownsburg.org
852-5554

United Methodist Church
104 W Pearl St, North Salem
765-676-6501



Central Hendricks County

Danville, Avon

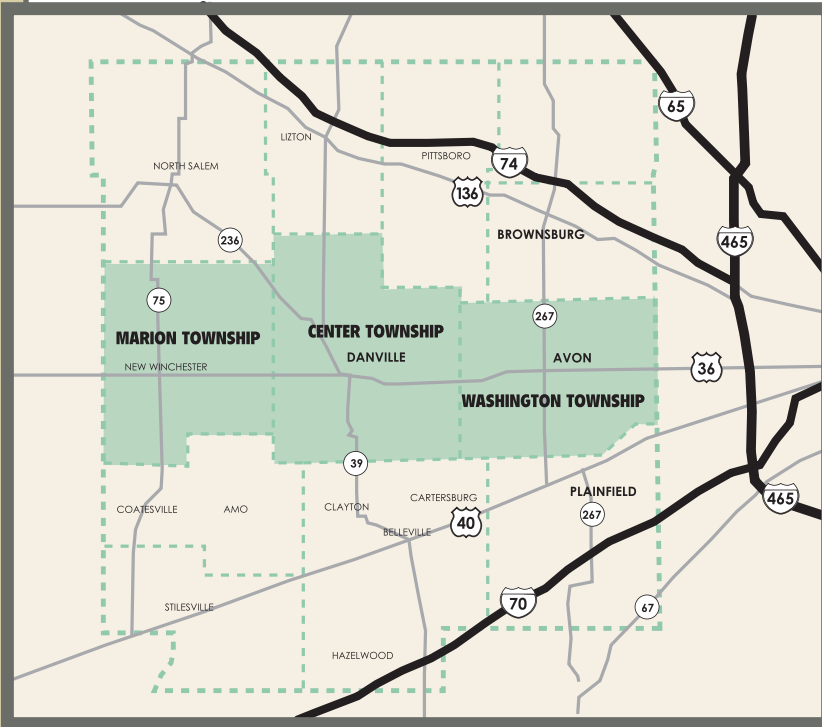
The Hendricks County seat in Danville is estimated to have a population approaching 9,000. In addition to housing the County Government Center, Danville is also the home of the Hendricks County Museum, a two-story brick structure listed on the National Register of Historic Places. The museum's collection includes items related to the agriculture, military, history, and educational traditions of the county.

Danville also houses the County Animal Shelter, the County Sheriff's Department and the 4-H Fairgrounds Complex and Conference Center. The Hendricks County Fair makes its annual appearance in Danville every summer in mid-to-late July.

Danville also serves as the home base for the Hendricks Regional Health network. Hendricks Regional has locations in five Hendricks County towns, but its main campus is in Danville and hospital officials recently opened their largest expansion effort in HRH history in mid-2011.

With entry into Avon comes a clear understanding of just how much expansion has occurred in Hendricks County over the last few decades. Avon's population continues to skyrocket and will soon surpass the 21,000 mark. All of that residential growth is in addition to large-scale development that continues to unravel along the U.S. 36 corridor. Avon boasts several areas of recreation including the Avon Town Hall Park. The Washington Township Park is also in close proximity.

Avon also boasts a great deal of retail and restaurant development. But while the town has continued to grow, the town prides itself on remembering its roots — quite literally, as a matter of fact! The town was recently designated with Tree City USA status which commends developing areas nationwide for their commitment to environmentally friendly measures such as the preservation of trees.



Central Hendricks County

Parks

Avon Town Park

The first phase of a trail-greenways system in Avon Town Park is now open. The mile-long, paved trail is the forerunner of a much longer trail that is planned to hook up all Avon neighborhoods and tie into Washington Township Park underneath U.S. 36. The first trail takes off from the north end of the lake that sits behind town hall. A playground and benches complete the area.

Blanton Woods

Blanton Woods is a 50-acre passive park that allows visitors to experience nature with marked trails, including special trails for the handicapped. It is about two miles north of the Danville square on Washington Street. Park officials are hoping to connect Blanton Woods to Ellis Park in the future.

Burnett Woods

The 68 acres that make up Burnett Woods are part of the Central Indiana Land Trust and are dedicated as a nature preserve. Just east of Dan Jones Road on County Road 100 South, Burnett Woods has many trees, shrubs, and a variety of flowers. There is also a marked nature trail.

Ellis Park

Ellis Park in the heart of Danville offers many activities including the community-built PlayScape. Ellis Park has an amphitheater for concerts, tennis courts, baseball diamonds, a football field, a walking track, and a new community building that resembles an interurban train station to reflect the historical path the interurban took through the park land. Walking trails were recently added to the park and are now open.

Golf Courses

Prestwick Country Club

5197 Fairway Dr, Avon
www.prestwickcountryclub.net
745-6448

18 hole • Par 72 Blue tee • 18 hole • Par 72 • 129 rating • 73.7 slope • 6,885 yards White tee • 18 hole • Par 72 • 124 rating • 70.8 slope • 6,290 Green tee (ladies tee) 18 hole • Par 72 • 122 rating • 122 slope • 5,445 yards

Amenities: Driving range, practice green, pro shop, outings available.

Directions: From US 36 in Avon, turn south on County Road 525 E. Continue south to Fairway Drive and turn right.

Twin Bridges Golf Club

1001 Cartersburg Rd, Danville
www.twinbridgesgolfclub.com
745-9098

18 holes • Par 72 • 7,058 yards

Amenities: Driving range, practice green, pro shop, outings available.

Directions: From US 36 in Danville, go south on Tennessee St. Continue south on Cartersburg Road. Course is on east side of the road, south of railroad tracks.

Schools

Kingsway Christian School

272-2227
7979 E CR 100 N, Avon
www.kingswayschool.org

Avon Community School Corporation

544-6000

www.avon.k12.in.us

- Avon High School 544-5000
- Avon North 544-5500
- Avon South 544-5700
- Avon Intermediate School East 544-5800
- Avon Intermediate School West 544-5900
- Cedar Elementary School 544-6200
- Hickory Elementary School 544-6300
- Maple Elementary School 544-6400
- Pine Tree Elementary School 544-6500
- River Birch Elementary School 544-6800
- Sycamore Elementary School 544-6600
- White Oak Elementary School 544-6700

Danville Community School Corporation

745-2212

www.danville.k12.in.us

- Danville Community High School 745-6431
- Danville Community Middle School 745-5491
- North Elementary School 745-2610
- South Elementary School 745-2131
- Central Normal Campus 745-7942



Central Hendricks County

Public Libraries

Avon-Washington Township Public Library

The Avon-Washington Township Public Library provides access to information that meets the educational, informational, and recreational needs of all Washington Township residents. For more information about the library, call 272-4818 or visit the website at www.avon.lib.in.us.

Danville Public Library

The Danville Public Library has a rich history as an original Carnegie Library. It is at 101 S. Indiana St. In January 1902, Mord Carter, president of the Danville Commercial Club, wrote a letter to Andrew Carnegie asking for money to build a library in Danville. Carnegie was born to a poor family in Scotland but went on to become a steel tycoon in Pittsburgh, and one of his philanthropic interests was libraries. He gave money to more than 1,500 libraries nationwide.

Indiana was the recipient of 165 "Carnegie Libraries," more than any other state. Carnegie agreed to give \$10,000 for a library, with the condition that Danville establish a separate tax to help pay for the library every year. The first library board met in April 1902 and consisted of Carter, Josephine K. Thomas, Dr. Joel T. Barker, Henry Hadley, Mattie A. Keeney, Otis T. Spencer, and Jennie Hill King. The library was dedicated on Dec. 5, 1903. The librarian was Miss Lou Robinson, whose salary was \$5 a week.

The library has undergone several changes since 1903, but still remains in the original building. In 1979, a \$350,000 expansion began, and dedication ceremonies were held Oct. 12, 1980. On Oct. 9, 1999, dedication ceremonies were held for a second expansion. That \$2.5 million renovation nearly doubled the space of the library.

In 2003, the library held a series of events in honor of its 100th birthday, culminating on Dec. 7, 2003, with the unveiling of the contents of a time capsule from 1902, which had been

successfully removed from the cornerstone. Items were collected for a new time capsule, which was then placed (along with the 1902 time capsule) in a marble bench inside the library on April 24, 2005. The time capsule will be opened for the library's bicentennial in 2103. For more information, call the library at 745-2604 or visit the website at www.dpl.lib.in.us.

Post Office

The Danville/Avon Post Office

1965 E Main St., Danville
Business hours are 8:30 a.m. to 6 p.m. Monday through Friday and 8:30 a.m. to 12:30 p.m. Saturday. For more information, call (800) ASK-USPS or visit the website at www.usps.com.

Chambers of Commerce

Avon

8244 E US Hwy 36, Ste 140
Avon, IN 46123
272-4333
info@avonchamber.org

In 1952, Avon had three businesses, all on the same corner. Today, there are more than 600, including several national and regional chains. The Greater Avon Chamber of Commerce was established in 1996 and currently has more than 200 member businesses. The chamber's mission is to promote the town through the pursuit of new business. Chamber members receive business referrals, marketing and advertising assistance, networking opportunities, notary services, and the resources of the Small Business Development Center. The chamber also hosts monthly membership meetings on the fourth Tuesday of each month and distributes a monthly newsletter.

Danville

17 W Marion St
Danville
745-0670

The Greater Danville Chamber of Commerce has as its objectives:

1. To unite and promote the common business and quality of life interests of the community.
2. To promote new business and commercial growth, retention, and expansion of existing business deemed beneficial to the community as a whole.
3. To engage in the education of the membership and of the public as to the objectives and services provided by the chamber.
4. To be a working partner with the Town of Danville in promoting the common interest of the community in order to enhance the quality of life of its residents.

General membership meets the second Wednesday of each month at 11:30 a.m. in the Hendricks County 4-H Complex. This is a catered event so reservations are required and the price varies with the caterer.

Recreational Facility

Hendricks Regional Health/YMCA

301 Satori Parkway
Avon
271-YMCA (9622)



Central Hendricks County

Healthcare Facilities

Hendricks Regional Health
has facilities in Avon (8244 E US 36) and Danville (1000 E Main St). For more information, call 745-4451 or visit the website at www.hendricks.org.

IU Health West

1111 N Ronald Reagan Parkway, Avon
For more information, call 217-3000 or visit the website at www.iuhealth.org

Bureau of Motor Vehicles

Danville
789 E Main St
Call 745-2269 for more information.

Education School Enrollment (2012) 29,125

Educational Attainment

Population 25 years and over	95,520
Less than 9th grade	1,678
9th to 12th grade, no diploma	4,273
High school graduate <i>(includes equivalency)</i>	30,116
Some college, no degree	20,336
Associate's degree	8,541
Bachelor's degree	22,037
Graduate or professional degree	8,539

Health Insurance Coverage

Civilian noninstitutionalized population	142,409
With health insurance coverage	129,380
Private health insurance	119,639
Public coverage	24,267
No health insurance coverage	13,029
Civilian noninstitutionalized population under 18 years	39,616
No health insurance coverage	2,780

Income and Benefits

(IN 2012 INFLATION-ADJUSTED DOLLARS)

Total households	52,122	
Less than \$10,000	1,623	3.1%
\$10,000 to \$14,999	1,243	2.4%
\$15,000 to \$24,999	3,189	6.1%
\$25,000 to \$34,999	4,359	8.4%
\$35,000 to \$49,999	7,427	14.2%
\$50,000 to \$74,999	10,758	20.6%
\$75,000 to \$99,999	8,308	15.9%
\$100,000 to \$149,999	10,272	19.7%
\$150,000 to \$199,999	3,045	5.8%
\$200,000 or more	1,898	3.6%

Median household income (dollars)

68,283

Mean household income (dollars)

80,683

Per capita income (dollars)

29,231

Employment Status

Population 16 years and over

110,907	
In labor force	76,449
Civilian labor force	76,348
Employed	72,156
Unemployed	4,192
Armed Forces	101

Commuting to Work

Workers 16 years and over

71,075	
Car, truck or van - drove alone	62,563
Car, truck or van - carpooled	4,972
Public Transportation <i>(excluding taxicab)</i>	67
Walked	462
Other means	821
Worked at home	2,190
Mean travel time to work (minutes)	25.9



Central Hendricks County

Churches

Abundant Life-The House of Mercy
1003 W Lincoln St, Danville
abundantlifehouse.com
745-2257

Avon Christadelphian ECCL
7122 E CR 25 S, Avon
272-6207

Avon Christian Church
7236 E CR 100 S, Avon
avonchristian.org
839-6231

Avon Parkside Church of the Nazarene
47 N CR 625 E, Avon
avonparkside.com
272-7902

Avon United Methodist Church
6850 E US Hwy 36, Avon
avonumc.com
272-4068

BAPS-Midwest INC
350 N CR 900 E, Avon
BAPS.org
271-1577

Bartlett Chapel United Methodist Church
4396 E Main St, Avon
bartlettchapel.com
745-2504

Bread of Life Ministries
7510 E CR 100 N, Avon
bolindy.org
272-4711

Calvary Chapel of Danville
2165 E Main St, Danville
firmlyplanted.cc
745-7199

Church by the Side of the Road
10323 E CR 100 S, Avon
839-6830

Church of Christ at Danville
2849 E Main St, Danville
danvillechurchofchrist.org
745-4708

Crossroads Church
7209 E CR 100 S, Avon
crossroadsavon.com
838-9100

Danville Calvary Church of the Nazarene
17 Martin Dr, Danville
745-0287

Danville Christian Church
180 W Main St, Danville
danvillechristianchurch.org
745-2310

Danville Friends Church
45 N 200 E, Danville
danvillefriendschurch.org
745-5348

Danville United Methodist Church
820 W Mill St, Danville
danvilleumc.org
745-4330

Eagle Church of Avon
10070 E US Hwy 36, Avon
273-0700

El-Bethel Baptist Church
7183 E CR 100 N, Avon
272-2907

Faith Baptist Church of Avon
7090 E US Hwy 36, Avon
faithbaptistavon.com
272-4632

Faith Lutheran Church
7754 Cobblesprings Dr, Avon
flcavon.org
272-1022

First Assembly of God
3399 E Main St, Danville
745-5723

Grace Fellowship Church
6121 E CR 100 S, Avon
gfcavon.org
839-5190

Harmony Baptist Church
5693 Broyles Rd, Avon
harmonyofavon.com
745-0011

Kingsway Christian Church
7981 E CR 100 N, Avon
kingswaychurch.org
272-2222

Mary Queen of Peace Catholic Church
1005 W Main St, Danville
maryqueenofpeacedanville.org
745-4284

New Winchester Christian Church
53 S SR 75, Danville
539-2497

New Winchester Missionary Baptist Church
6746 W US 36, Danville
539-6806

Northfield Pilgrim's Church 1314 S CR
225 E, Danville
745-5172

Northview Christian Church
623 N St Rd 39, Danville
northviewchristian.org
745-5990

Light & Life Free Methodist Church
8264 E CR 100 S, Avon
avonlightandlife.org
839-5151

Our Shepherd Lutheran Church
9201 E CR 100 N, Avon
our shepherd.org
271-9103

St. Augustine Episcopal Church
600 N Washington, Danville
augies.indydio.org
745-2741

Unitarian Universalist Community Church
95 N Jefferson St, Danville
uucchc.org
745-9978

West Bridge Church
1521 S CR 75 W, Danville
westbridgedanville.com
745-2266

West Pines Baptist Church
8868 E CR 100 N, Avon
westpinesbaptist.com
272-3835

White Lick Presbyterian Church
2530 N 600 E, Avon
whitelickpcusa.org
852-2840





mammo 101



As a **Breast Imaging Center of Excellence**, Hendricks Regional Health uses all-digital mammography, which provides electronic images of the breasts that can be enhanced by computer technology. Using computer-aided detection systems, mammogram images are analyzed for abnormalities that may indicate the presence of cancer.

What to expect:

- 1 You will remove clothing and deodorant, jewelry or other objects from the waist up, and will be given a gown to wear.
- 2 The technologist will discuss with you any lumps or other breast changes you have noticed. Areas of concern are noted.
- 3 You will stand in front of the machine and the technologist will position your breasts, one at a time, on the x-ray plate.
- 4 A separate plate will be placed on top of the breast to compress it against the x-ray plate. Compression of the breast is required to ensure optimal images of the breast tissue.
- 5 Two pictures will be taken of each breast.

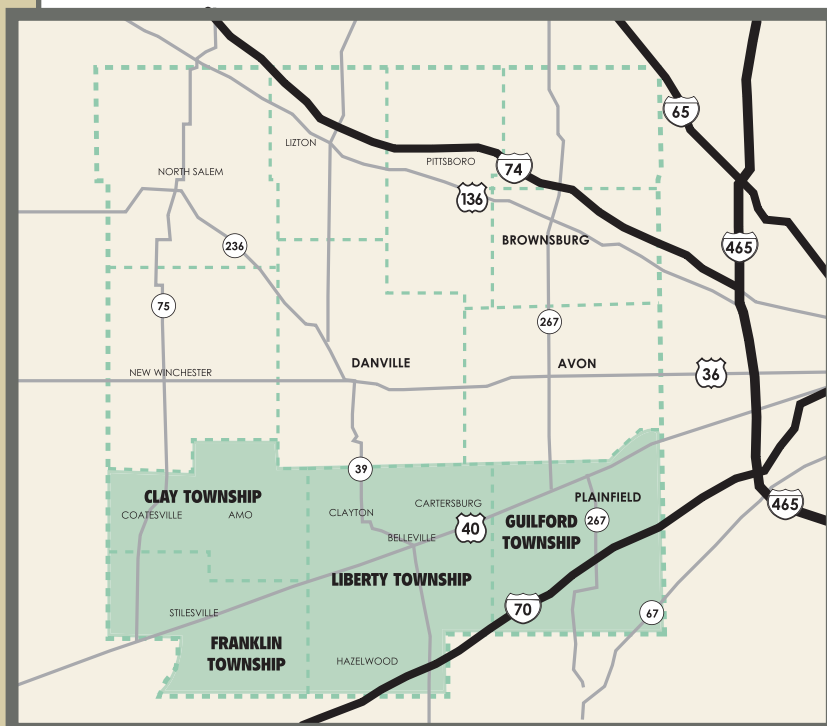
Types of mammograms

The American Cancer Society recommends that women age 40 and older have a screening mammogram every year. Screening mammograms take about 15 minutes. A doctor's order is not required.

If you are experiencing breast pain, a lump or skin thickening, nipple discharge or a change in the size or shape of your breast, contact your doctor to be referred for a diagnostic mammogram or other tests. A diagnostic mammogram takes about 30 minutes, with results available before the patient goes home.

Screening mammograms are done at our Danville and Plainfield campuses. Convenient early and evening hours are available. Diagnostic mammography is performed in Danville.

Southern Hendricks County



Coatsville, Stilesville, Amo, Clayton, Plainfield

Coatsville is the southwestern most point of Hendricks County. Its population is estimated at about 532 residents in 185 households. The town was leveled by a massive tornado back in March of 1948 that also took the lives of 14 residents. Since then, the town has rebuilt and continues to grow.

Coatsville is perhaps most known for the Heritage Lake area, that attracts summer campers, as well as year-round residents, for fishing, boating, swimming, and other water fun.

A stone's throw away is the small town of Amo. Back in 2000, then gubernatorial candidate David McIntosh attended the popular Amo

Fish Fry to present town officials with the town's new seal. The seal was designed by a local resident in honor of the town's sesquicentennial anniversary.



About five miles south of Danville is Clayton, a town of roughly 989 residents in the southern part of Hendricks County, in Liberty Township. Stilesville is one of the smallest towns in Hendricks County with a total land mass of just less than 0.3 square miles. The town of Belleville is just a short drive to the east.

All of these towns, and the unincorporated area of Cartersburg, are served by the Mill Creek Community School Corporation. Further up U.S. 40 is Plainfield, Hendricks County's largest town with a population of around 28,000.

In addition to an abundance of shopping opportunities and restaurant choices. Plainfield is home to many recreational facilities. The town has Hummel Park, Swinford Park, Franklin Park, Friendship Gardens, Plainfield Skate Park, and Sodalis Nature Park. Some of its biggest draws, however, are the Plainfield Aquatic Center, Metropolis Mall, and Chateau Thomas Winery.

Plainfield has a well established business and industrial park and the town's lodging industry continues to grow, due in large part to its proximity to the Indianapolis International Airport.

Students here are served by the Plainfield Community School Corporation.



Southern Hendricks County

Parks

Anderson Park

Plainfield's smallest park at seven acres, Anderson Park was founded only a few years ago on land donated to the town by the state. Named after Frank Anderson, a 27-year park employee and foreman, the park is located along South Center Street just west of Swinford Park.

Plainfield Skate Park

One of the newer additions to the Plainfield park system, the Plainfield Skate Park gives skateboarders, in-line skaters, and bikers 10,000 sq. ft. to ply their crafts. The parks department is planning on three phases of construction which will eventually make the park 30,000 sq. ft. total. Phase one includes a 10,000 sq. ft. concrete slab, lights, and a security fence with plenty of ramps. The park re-opened for its third season in March. The hours are 3 p.m. to dusk while school is in session then 9 a.m. to dusk in the summer months. The skate park is in Anderson Park on South Center Street.

Franklin Park

Founded in 1935, Franklin Park is the oldest park in Plainfield. It features lighted baseball diamonds, lighted tennis courts, a volleyball pit, and a special play area for children ages 6 and younger. Franklin Park is on North Mill Street, in a residential neighborhood.

Hummel Park

www.hummelpark.net
At 75 acres, Hummel Park is one of the largest township parks in the state, with features that most communities can only dream of having. A 1 - 1/8 mile paved track, multiple picnic shelters and gazebos, nature trails, sports fields and a Community Center are just a few of the amenities of Hummel Park. Founded in 1984 on a loan donated to the township by the state, Hummel Park was named after Jim Hummel, a former township trustee.

Friendship Gardens

A haven from the hustle and bustle of Plainfield is the purpose of Friendship Gardens. Besides the gazebos and waterfalls, Friendship Gardens features the trail head for the Plainfield Greenways project. It is on South Center Street. The centerpiece of the trailhead is the 170-foot Warren truss iron bridge built in 1886. It was moved to Friendship Gardens last year from State Road 267 and County Road 800 South. White Lick Creek Trail is 2.1 miles long. It winds north under U.S. 40 to Franklin Park, then west to the Saratoga subdivision. All of the parks along White Lick Creek — Hummel, Swinford, Anderson, Friendship Gardens, White Lick Creek, Franklin, and the outdoor aquatic center — are connected by a greenway. There are now 12.1 miles of greenways in Plainfield and Guilford Township.

Bob Ward Park

Bob Ward Park includes open green spaces, park benches, a gazebo and connects to the Plainfield Park Trail System.

Sodalis Nature Park

Sodalis Nature Park, is 210 acres of beautiful, mature woodlands and reforestation area, which serves as home to an abundant array of native Indiana wildlife. Visitors can enjoy fishing in the 5.5 acre pond, hiking over 3.5 miles of nature trails and relaxing in the picnic area.

Swinford Park

At the corner of South Center Street and Longfellow Lane is Plainfield's Swinford Park with horseshoe pits, tennis courts, a volleyball pit, baseball diamonds, and a big shelter house. There is plenty of playground equipment at Swinford Park.

Newby Lane Park and White Lick Creek Park

The two newest parks in Plainfield are Newby Lane Park on Stafford Road and White Lick Creek Park off of U.S. 40 running along the west side of the creek. These are parks where nature is king. There is even a fishing lake at Newby Lane. Plans call for more picnic shelters and places to have family events at both parks.

Plainfield Recreation and Aquatic Center

Plainfield Recreation and Aquatic Center features a blend of indoor & outdoor activities created with families in mind. The facility features an outdoor water park, Splash Island, basketball courts, exercise areas and indoor play area, and community rooms.

Golf Courses

Deer Creek Golf Course

7143 S SR 39, Clayton
www.deercreekgolfclub.com
539-2013

18 holes • Par 71 • 6,510 yards • Slope 134
Rating 71.4

Amenities: Driving range, practice putting green, snack bar, chipping green, outings and wedding receptions available.

Directions: Three miles north of I-70 on SR 39 or one mile south of US 40 on SR 39.

Friendswood Golf Course

7730 S CR 1050 E, Camby
www.friendswoodgolfcourse.com
856-5372

9 holes • Par 36 • 3,201 yards

Amenities: Driving range, practice green.

Directions: Go south on 267 then turn east on 700S. then turn south on 1050E.


Oak Tree Golf Course

4710 W US Hwy 40, Plainfield
www.oaktreegc.com
839-6205

18 holes • Par 72 • 6,479 yards • Slope 121
Rating 71.3

Amenities: Driving range, practice green, snack bar, clubhouse, outings available.

Directions: Three miles west of Plainfield on US 40, course is on the right side of the road.



Southern Hendricks County

Schools

Mill Creek Community School Corporation

539-9200

www.mccsc.k12.in.us

- Cascade High School 539-9315
- Cascade Middle School 539-9285
- Mill Creek East Elementary 539-9225
- Mill Creek West Elementary 539-9255

Plainfield Community School Corporation

839-2578

www.plainfield.k12.in.us

- Plainfield High School 839-7711
- Plainfield Community Middle School 838-3966
- Brentwood Elementary School 839-4802
- Central Elementary School 839-7707
- Van Buren Elementary School 839-2575
- Clarks Creek Elementary School 839-0170

St. Susanna School

839-3713

www.saintsusanna.com

Post Offices

The Plainfield Post Office

700 N Carr Rd

Business hours are 8:30 a.m. to 6 p.m. Mondays through Fridays and 9 a.m. to 12:30 p.m. Saturdays. For more information, call 839-4675.

There is also a post office inside Wooden Key at 2541 E Main St, Plainfield. Business hours there are 10 a.m. to 7 p.m. Mondays through Fridays and 10 a.m. to 2 p.m. Saturdays.

The Coatesville Post Office

8041 Main St

Business hours are Monday through Friday 8:00am to 1:00pm and 2:00pm to 4:30pm. Saturday 9:00am to 11:00am

The Clayton Post Office

38 E Kentucky St

Business hours are 8:30 to 11:30 a.m. and 12:30 to 4:30 p.m. Monday through Friday and 9 a.m. to noon Saturdays. For more information, call 539-6624

The Amo Post Office

4925 Pearl St

Business hours are Monday through Friday 7:00am through 12:00pm and 2:00pm through 4:45pm. Saturday 8:00am through 10:00am

The Stilesville Post Office

6075 W US 40

Business hours are 7:30 to 11 a.m. and noon to 3:45 p.m. Monday through Friday and 8:30 to 10:30 a.m. Saturdays. For more information, call 539-6957.

Bureau of Motor Vehicles

Plainfield

995 Andico Rd

Call 839-2423 for more information

Chamber of Commerce

The Plainfield Chamber of Commerce

210 E Main St

839-3800

The chamber's mission is to promote continuous improvement of commerce in Plainfield by taking leadership in community development through actively supporting and promoting social, economic, cultural, and educational activities. Meetings are held every third Thursday at 7:30 a.m. at the Plainfield Recreation and Aquatic Center.

www.planifield-in.com

Healthcare Facilities

Hendricks Regional Health

1100 Southfield Dr, Plainfield

www.hendricks.org

839-7200

St. Francis Hospital

315 Dan Jones Rd, Plainfield

www.stfrancishospitals.org

837-4700

Public Libraries

Plainfield-Guilford Township Public Library

1120 Stafford Rd

The library is open from 9 a.m. to 9 p.m.

Monday through Thursday, 9 a.m. to 6 p.m.

Fridays and Saturdays, and 1 to 5 p.m. Sundays.

For more information, call the library at

839-6602 or visit the website at

www.plainfieldlibrary.net

Clayton-Liberty Township Public Library

5199 Iowa St

The library is open from 10 a.m. to 7 p.m.

Mondays, Tuesdays, and Thursdays; 10 a.m.

to 5 p.m. Fridays; and 10 a.m. to 1 p.m.

Saturdays. For more information, call the library at

539-2991

Coatesville-Clay Township Public Library

4925 Milton St

The library is open Monday through Friday

1:00pm through 7:00pm. Saturday 10:00am

through 5:00pm. For more information, call the

library at 765-386-2355 or go online to www.coatesvillectpl.lib.in.us



Southern Hendricks County

Churches

Amo Friends Church
4794 Vine St, Amo
539-2619

Belleville Church of Christ
5635 S CR 200 E, Clayton
bellevillechurch.net
539-5258

Bethel AME Church
302 N Vine St, Plainfield
838-7315

Calvary Baptist Church
1290 S Center St, Plainfield
cbcplainfield.com
839-6721

Calvary Bible Wesleyan
168 Lawndale Dr, Plainfield
839-9082

Canaan Community Church
3517 N CR 800 E, Coatesville
canaan-church.org
765 386-2887

Center Community Church
5938 S CR 700 E, Plainfield
centerchurchplainfield.org
839-7141

Church of Christ at Plainfield
950 E Township Line Rd, Plainfield
plainfieldchurchofchrist.org
839-0174

Clayton Christian Church
5110 S St Rd 39, Clayton
claytonchristian.org
539-4512

Clayton Presbyterian Church
4887 Pennsylvania, Clayton
531-9926

Coatesville Christian Church
8052 Hadley St, Coatesville
765 386-7245

Coatesville United Methodist Church
4863 N Milton, Coatesville
765 386-2900

Crossland Baptist Church
8470 S Hendricks St, Stilesville
539-4103

First Baptist Church
4797 Iowa St, Clayton
539-6196

First Baptist Church of Amo
4629 Pearl St, Amo
539-6920

First Baptist Church of Plainfield
1012 Stafford Rd, Plainfield
firstbaptistplainfield.org
839-8163

Grace Baptist Church
8246 S St Rd 75, Coatesville
gracebaptistchurchcoatesville.com
765 386-7515

Hazelwood Christian Church
9947 S CR 0, Clayton
hazelwoodchristian.org
539-6157

Hope United Presbyterian Church
1331 Section St, Plainfield
hopepresplainfield.org
839-2797

Islamic Society of North America
6555 S CR 750 E, Plainfield
isna.net
839-8157

Jehovah's Witness Plainfield Congregation
4566 S CR 600 E, Plainfield
839-2449

Living Christ Lutheran Church
4800 S CR 600 E, Plainfield
lutheransonline.com
839-4800

Living Hope Church
201 N Center St, Plainfield
409-9539

Maple Grove Baptist Church
11405 Maple Lane, Plainfield
839-1635

Plainfield Apostolic Church
1602 Stanley Rd, Plainfield
839-5060

Plainfield Baptist Church
1575 Reeves Rd, Plainfield
plainfieldbaptist.org
839-6815

Plainfield Bible Church
752 N Dan Jones Rd, Plainfield
839-7592

Plainfield Christian Church
800 N Dan Jones Rd, Plainfield
ppc1829.org
839-2384

Plainfield Friends Meeting
105 S East St, Plainfield
plainfieldfriends.org
839-6490

Plainfield United Methodist Church
600 Simmoms St, Plainfield
pumc.org
839-2319

Souls Harbor Assembly of God
8434 E St Rd 267, Plainfield
soulsharborag.org
838-0232

St. Marks Episcopal Church
710 E Buchanan St, Plainfield
stmarksweb.org
839-6730

St. Stephens Lutheran Church ELCA
1001 Concord Dr, Plainfield
ststephensplainfield.com
838-9600

Stilesville Christian Church
8425 Morgan St, Plainfield
539-6946

St. Susanna Catholic Church
1210 E Main St, Plainfield
saintsusanna.com
839-3713

The Journey Church
620 N Carr Rd, Plainfield
thejourneywith.us
839-7308

United Community Church of the Nazarene
149 Vestal Rd, Plainfield
839-9491



Stats Hendricks County

Hendricks County was formed in 1824 and named after Indiana Governor William Hendricks.

The largest city: Plainfield (population in 2010: 28,076)

Population per Sq. Mile: 356.14

Sq. Miles: 408.4

Population

POPULATION OVER TIME	NUMBER	INDIANA RANK	% OF STATE
Yesterday (2010)	145,448	10	2.2%
Today (2012)	150,434	10	2.3%
(2020 projection)	183,199		
PERCENT CHANGE 2010 TO 2012: +3.4%			

2011 POPULATION BY AGE	NUMBER	INDIANA RANK	% OF COUNTY
Preschool (0-4)	9,877	9	6.7%
School Age (5-17)	29,903		20.2%
College Age (18-24)	10,714	15	7.2%
Young Adult (25-44)	41,577	10	28.1%
Older Adult (45-64)	39,599	9	26.8%
Seniors (65-plus)	16,309	13	11.0%
MEDIAN AGE: 37.0			

2011 POPULATION ESTIMATES BY RACE AND HISPANIC ORIGIN	NUMBER	INDIANA RANK	% OF COUNTY
American Indian or Alaska Native Alone	411	13	0.3%
Asian Alone	3,255	8	2.2%
Black Alone	7,875	12	5.3%
Native Hawaiian and Other Pacific Islanders	76	10	0.1%
White Alone	134,221	10	90.7%
Two or More Race Groups	2,141	14	1.4%

Housing

2011	NUMBER	INDIANA RANK
Total Housing Units (estimate)	55,454	13
Owner Occupied	42,744	9
Median Value	\$161,700	4
Renter Occupied	8,880	18
Median Rent	\$740	2

Household type

2011	NUMBER	INDIANA RANK	% OF COUNTY
Married With Children	15,617	7	30.3%
Married Without Children	16,788	10	32.5%
Single Parents	4,361	13	8.4%
Other	4,433	14	8.6%
Living Alone	10,425	17	20.2%

Income and poverty

2011	INDIANA NUMBER	RANK
Per Capita Personal Income (annual)	\$36,188	22
Median Household Income	\$64,239	2
Poverty Rate	5.6%	91
Poverty Rate Among Children Under 18	7.4%	91
Welfare (TANF) Monthly Average Families	128	37
Foodstamp Recipients	6,267	25



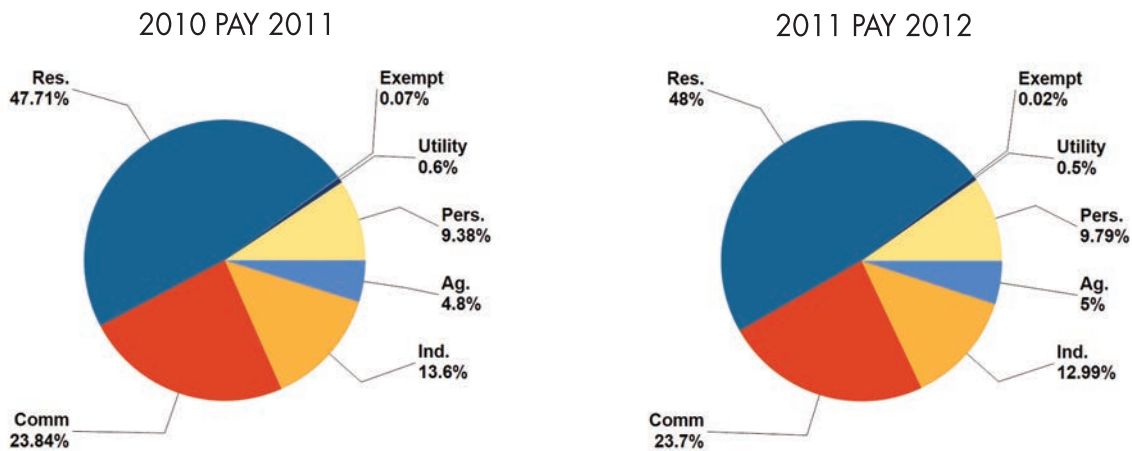
Stats Hendricks County


Hendricks County Leading Employers

COMPANY NAME	EMPLOYEES
Duke Energy Indiana Inc.	1,835
Hendricks Regional Health	1,610
Amazon	1,200
Q-Edge Corp	700
O'Reilly Auto Parts Distr Center	600
IU Health West	530
Brightpoint	500
Ryder	500
Home Goods Distribution Center	450
Harlan Bakeries Inc.	400

SOURCE: Hendricks County Economic Development and Reference USA

Hendricks County property taxes





**“If we had extra money,
we sure wouldn’t spend
it on electric bills.”**

-Josh, Jacquie, and Jossie

Who’s got extra money these days? Nobody, that’s who.

That’s why your local electric cooperative created **PowerMoves.com**—a website where everyone can find ways to save money on electric bills, with rebates, incentives, tips, tricks, and good, old-fashioned horse sense.

You can save right now, and month after month for years to come. Find out how—click on over to **PowerMoves.com**.



The more you save, the more you save.
PowerMoves.com



**THEY KNEW MY NAME.
BEFORE LOOKING AT MY CHART.**

At Hendricks Regional Health, we know what a difference treating people better makes. Patients tell us every day. Visit [Hendricks.org/experience](https://www.hendricks.org/experience) to see why care isn't what we give. Care is what we do.

healthgrades®

2013 HEALTHGRADES® OUTSTANDING PATIENT EXPERIENCE AWARD™

 **Hendricks Regional Health**